

Development Consent Order Limits (Red line)

Map Sheet Page Extent (Blue dashed line)

MAP STATUS

PUBLIC

MAP NOTES / DATA SOURCES:
 Contains OS data © Crown Copyright and database right 2020
 © Crown copyright and database rights 2023 Ordnance Survey 0100031673

PROJECT TITLE

DRAWING TITLE

2.12 Onshore General Scheme Outline Plans (key Plan)

DRAWING NUMBER: 004927801 **PAGE NUMBER:** Key Plan

VER	DATE	REMARKS	DRAW	CHEK	APRD
01	14/09/2023	DRAFT	LB	NC	UP
02	15/09/2023	FINAL	LB	NC	UP

0 1 2 3 4 Kilometers

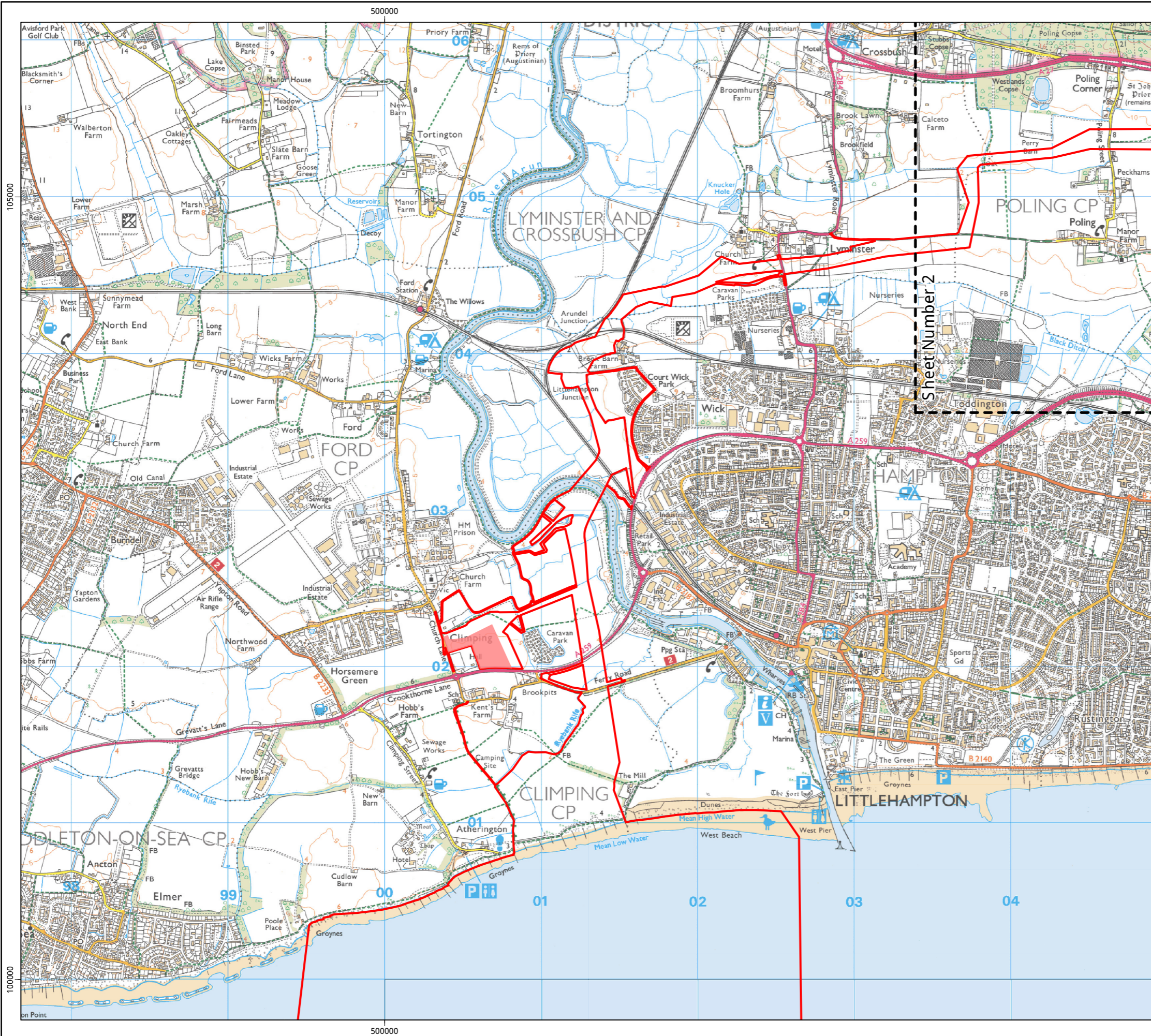
0 1 2 Miles

SCALE 1:120,000 PLOT SIZE A3

DATUM OSGB 1936 VERTICAL REF ODN

PRJ British National Grid

This is made available "as is" and no warranties are given or liabilities of any kind are assumed with respect to the quality of such information, including, but not limited to, its fitness for a specific purpose, non-infringement of third party rights or its correctness. The reproduction, distribution and utilization of this document as well as the communication of its contents to others without explicit authorisation is prohibited. Copies - digital or printed are not controlled.



- Development Consent Order Limits
- Temporary construction compound

MAP STATUS

PUBLIC

MAP NOTES / DATA SOURCES:
 Contains OS data © Crown Copyright and database right 2020
 © Crown copyright and database rights 2023 Ordnance Survey 0100031673

PROJECT TITLE

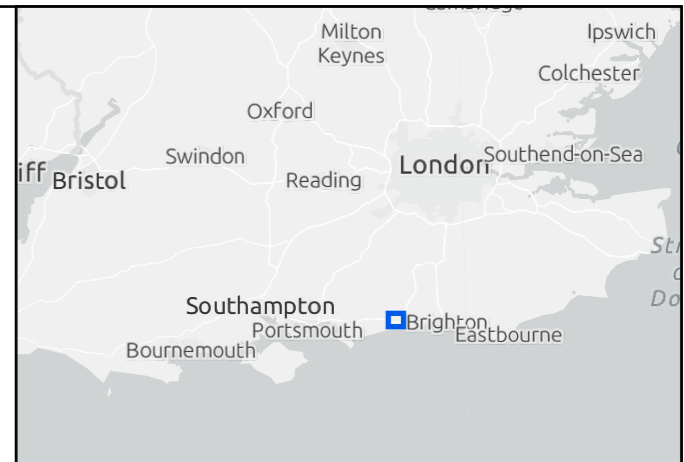
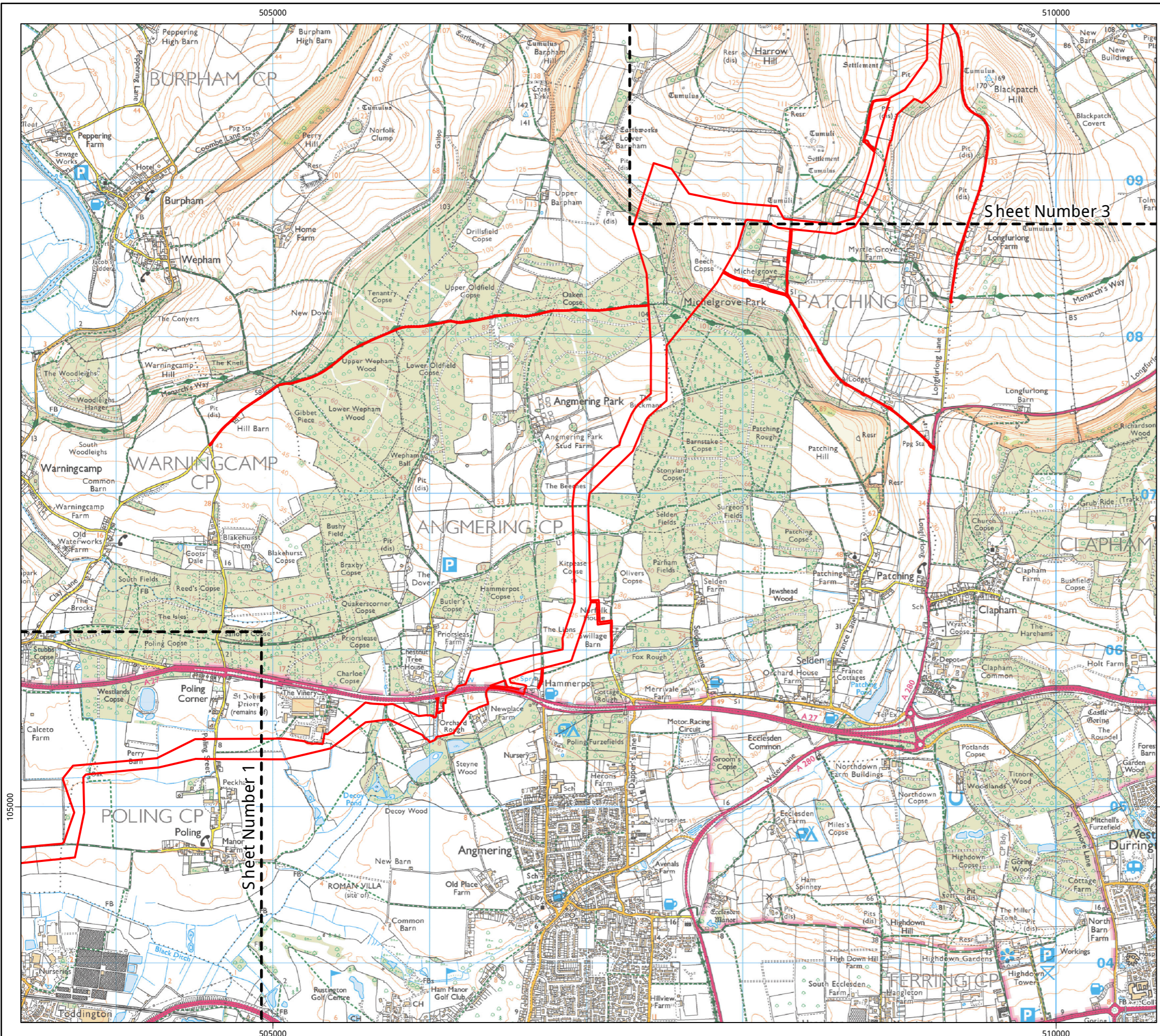
DRAWING TITLE **2.12 Onshore General Scheme Outline Plans (Sheet number 1)**


DRAWING NUMBER: **004927801** PAGE NUMBER: **1 of 6**

VER	DATE	REMARKS	DRAW	CHEK	APRD
01	14/09/2023	DRAFT	LB	NC	UP
02	15/09/2023	FINAL	LB	NC	UP



This is made available "as is" and no warranties are given or liabilities of any kind are assumed with respect to the quality of such information, including, but not limited to, its fitness for a specific purpose, non-infringement of third party rights or its correctness. The reproduction, distribution and utilization of this document as well as the communication of its contents to others without explicit authorisation is prohibited. Copies - digital or printed are not controlled.



 Development Consent Order Limits

MAP STATUS
PUBLIC

MAP NOTES / DATA SOURCES:
 Contains OS data © Crown Copyright and database right 2020
 © Crown copyright and database rights 2023 Ordnance Survey 0100031673

PROJECT TITLE


DRAWING TITLE
2.12 Onshore General Scheme Outline Plans (Sheet number 2)

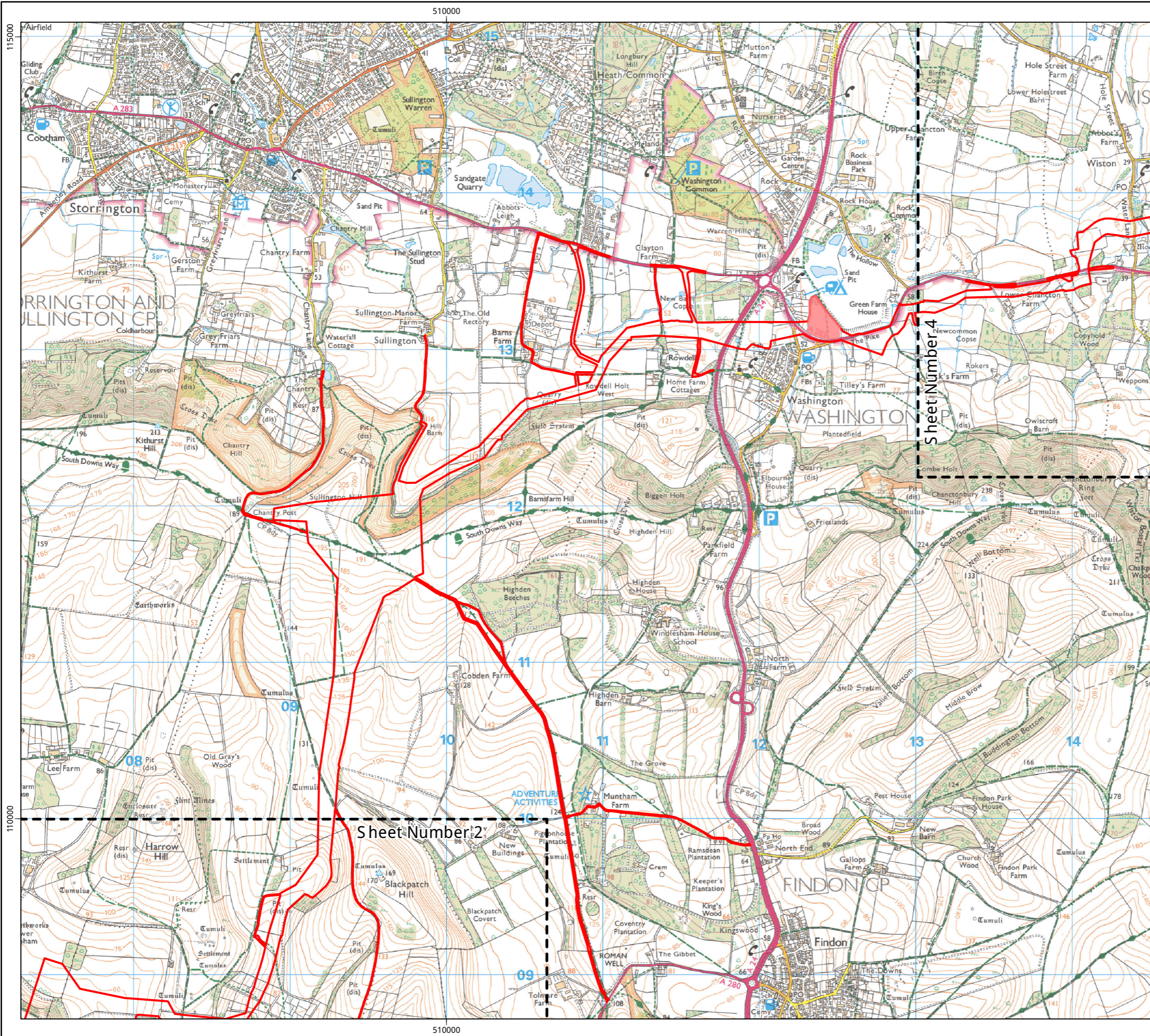
DRAWING NUMBER: **004927801** PAGE NUMBER: **2 of 6**

VER	DATE	REMARKS	DRAW	CHEK	APRD
01	14/09/2023	DRAFT	LB	NC	UP
02	15/09/2023	FINAL	LB	NC	UP



This is made available "as is" and no warranties are given or liabilities of any kind are assumed with respect to the quality of such information, including, but not limited to, its fitness for a specific purpose, non-infringement of third party rights or its correctness. The reproduction, distribution and utilization of this document as well as the communication of its contents to others without explicit authorisation is prohibited. Copies - digital or printed are not controlled.





- Development Consent Order Limits
- Temporary construction compound

MAP STATUS

PUBLIC

MAP NOTES / DATA SOURCES:
 Contains OS data © Crown Copyright and database right 2020
 © Crown copyright and database rights 2023 Ordnance Survey 0100031673

PROJECT TITLE

DRAWING TITLE **2.12 Onshore General Scheme Outline Plans (Sheet number 3)**

DRAWING NUMBER: **004927801** PAGE NUMBER: **3 of 6**

VER	DATE	REMARKS	DRAW	CHEK	APRD
01	14/09/2023	DRAFT	LB	NC	UP
02	15/09/2023	FINAL	LB	NC	UP



This is made available "as is" and no warranties are given or liabilities of any kind are assumed with respect to the quality of such information, including, but not limited to, its fitness for a specific purpose, non-infringement of third party rights or its correctness. The reproduction, distribution and utilization of this document as well as the communication of its contents to others without explicit authorisation is prohibited. Copies - digital or printed are not controlled.

510000

Sheet Number 2

Sheet Number 4

510000

115000

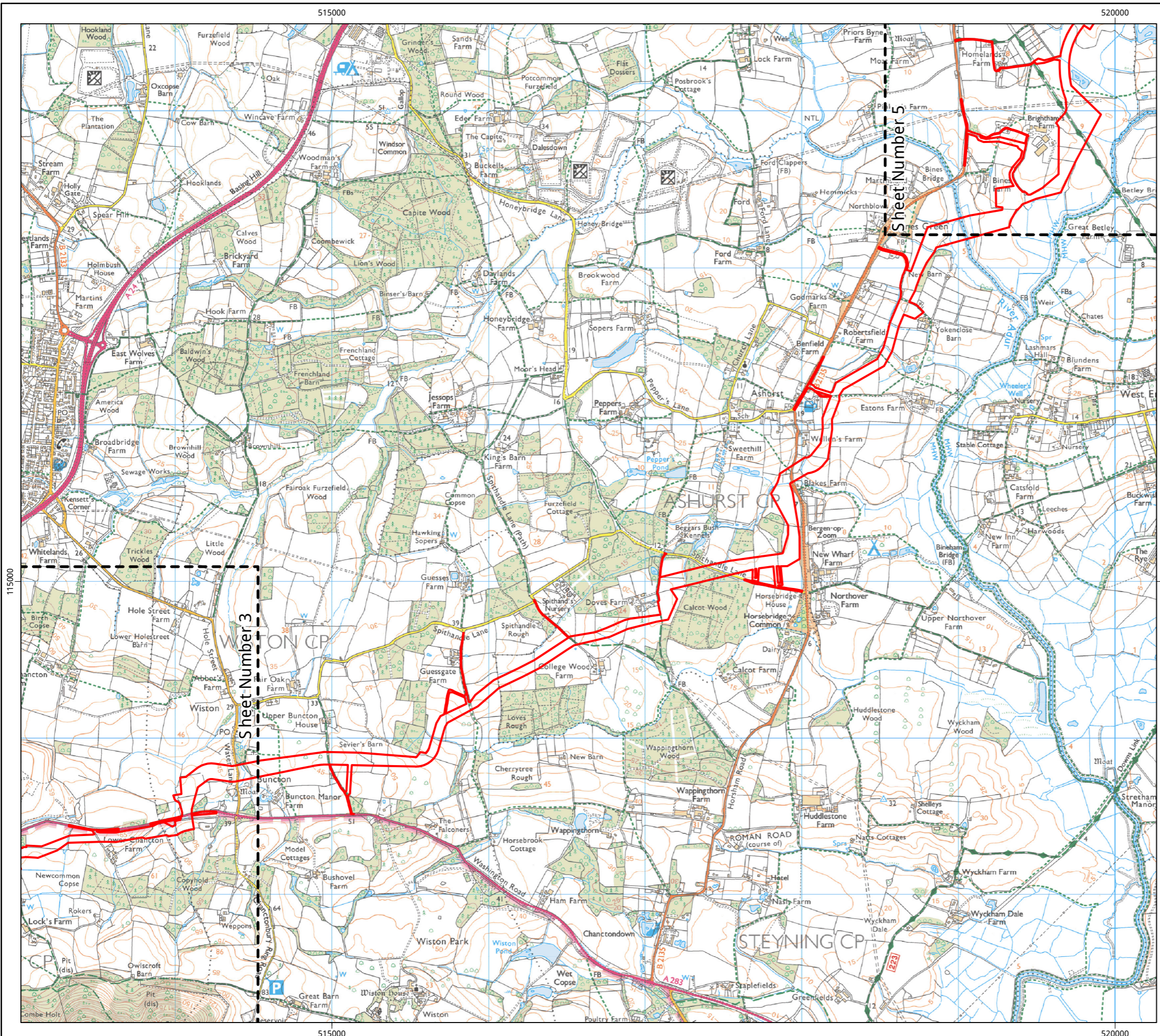
110000


110000

115000

110000

110000



 Development Consent Order Limits

MAP STATUS
PUBLIC

MAP NOTES / DATA SOURCES:
 Contains OS data © Crown Copyright and database right 2020
 © Crown copyright and database rights 2023 Ordnance Survey 0100031673

PROJECT TITLE


DRAWING TITLE
**2.12 Onshore General Scheme
 Outline Plans (Sheet number 4)**

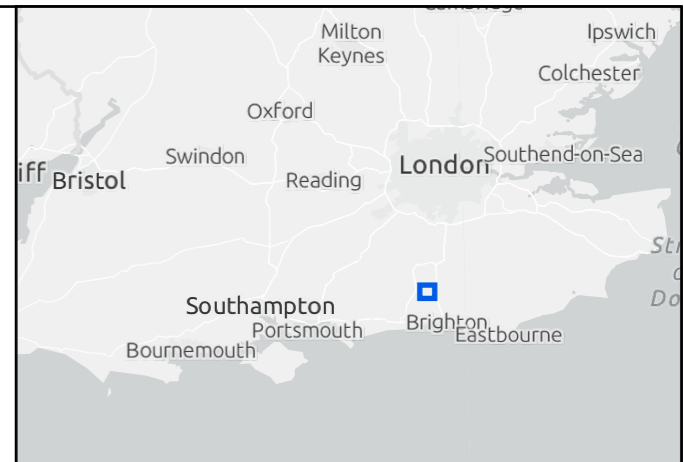
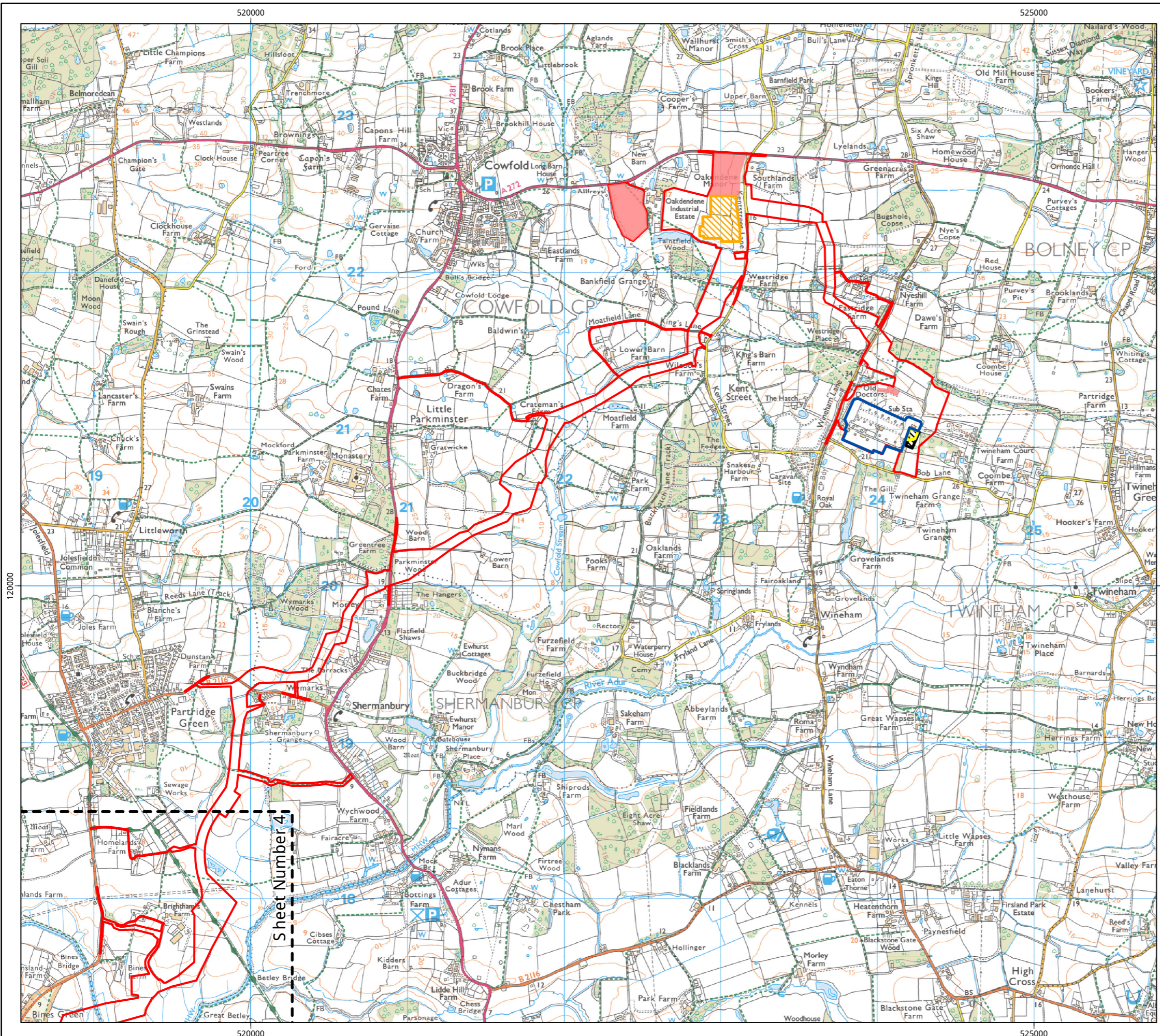
DRAWING NUMBER: **004927801** PAGE NUMBER: **4 of 6**

VER	DATE	REMARKS	DRAW	CHEK	APRD
01	14/09/2023	DRAFT	LB	NC	UP
02	15/09/2023	FINAL	LB	NC	UP



This is made available "as is" and no warranties are given or liabilities of any kind are assumed with respect to the quality of such information, including, but not limited to, its fitness for a specific purpose, non-infringement of third party rights or its correctness. The reproduction, distribution and utilization of this document as well as the communication of its contents to others without explicit authorisation is prohibited. Copies - digital or printed are not controlled.





- Development Consent Order Limits
- Temporary construction compound
- Proposed onshore substation site
- Bolney Substation extension (AIS)
- Bolney Substation extension (GIS)
- Existing National Grid Substation

MAP STATUS

PUBLIC

MAP NOTES / DATA SOURCES:
 Contains OS data © Crown Copyright and database right 2020
 © Crown copyright and database rights 2023 Ordnance Survey 0100031673

PROJECT TITLE

DRAWING TITLE **2.12 Onshore General Scheme Outline Plans (Sheet number 5)**

DRAWING NUMBER: **004927801** PAGE NUMBER: **5 of 6**

VER	DATE	REMARKS	DRAW	CHEK	APRD
01	14/09/2023	DRAFT	LB	NC	UP
02	15/09/2023	FINAL	LB	NC	UP



This is made available "as is" and no warranties are given or liabilities of any kind are assumed with respect to the quality of such information, including, but not limited to, its fitness for a specific purpose, non-infringement of third party rights or its correctness. The reproduction, distribution and utilization of this document as well as the communication of its contents to others without explicit authorisation is prohibited. Copies - digital or printed are not controlled.